

ZONE ETALONNAGE CALIBRATION ZONE



Début Zone Etalonnage
Antibes D 6098 face Siesta
GPS : 43.609047°N - 7.1125919°E



Zone Etalonnage
1.775 km

Devant panneau entrée Antibes
Point GPS: 43.593185°N - 7 125230°E





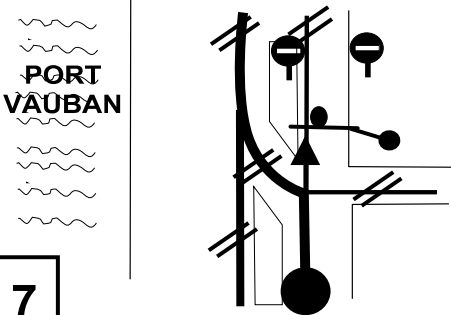
Zone Etalonnage
2.430km

Face BK n°24
Point GPS: 43.588284°N - 7.121724°E



Fin Zone Etalonnage 3.076km
Antibes Avenue 11 Novembre avant borne accès limité
Point GPS : 43.583979°N - 7.123746°E

Road Section/Secteur		Distance		
ETALONNAGE/CALIBRATION		3,076 km		
DISTANCE		DIRECTIONS	INFORMATIONS	Dist.to go Distance degressive
total	partial			
0,000	0,000	<p>1</p>	<p>FACE OPPOSITE</p> <p>LA BRAGUE</p>	3,076
1,775	1,775	<p>2</p>	<p>D6098</p> <p>ANTIBES</p>	1,301
2,430	0,655	<p>3</p>	<p>T.D.</p> <p>BK 24</p>	0,646
2,590	0,160	<p>4</p>	<p>T.D.</p> <p>TOUTES DIRECTIONS</p>	0,486
2,642	0,052	<p>5</p>	<p>T.D.</p>	0,434

Road Section/Secteur		Distance		
ETALONNAGE/CALIBRATION		3,076 km		
DISTANCE		DIRECTIONS	INFORMATIONS	Dist.to go Distance degressive
total	partial			
2,889	0,247	<div style="text-align: center;">  <p>6</p> </div>	<p>DANS ROND POINT PRENDRE SORTIE IN ROUNDABOUT TAKE EXIT</p> <p>P PRE DES PECHEURS </p>	0,187
3,076	0,187	<div style="text-align: center;">  <p>7</p> </div>	<p>T.D.</p> <p>VERS SENS INTERDIT STOP A LA BORNE</p>	0,00