



*Début Zone Etalonnage Antibes avenue 11 Novembre
face station BP*

Point GPS : 43°35'290 N - 007°07'312 E

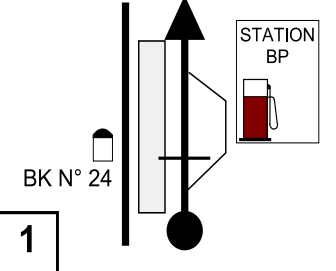
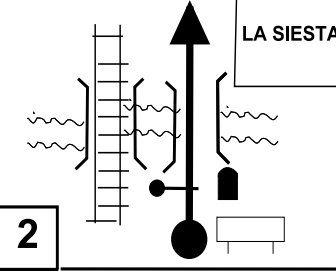
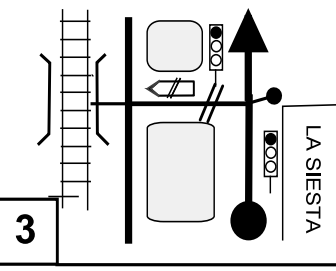
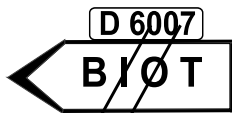
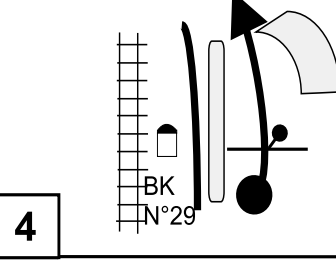


Zone Etalonnage Antibes

Devant borne incendie avant La Siesta
Point GPS : 43°36'474 N - 007°07'546 E



Fin Zone Etalonnage Villeneuve loubet
après X D6098/Avenue de la Batterie
Point GPS : 43°37'868 N - 007°08'101 E

TC /CH :		Distance 5,02 km	Leg/Etape	Page
TC/CH :			Section	56
Road Section/Secteur ETALONNAGE - CALIBRATION		Average Moyenne	Time allowed Temps imparti	
DISTANCE		DIRECTIONS	INFORMATIONS	Dist. to go Distance degressive
total	partial			
0,00	0,00	 <p>1</p>	DEBUT ZONE ETALONNAGE 0.00 CALIBRATION START ZONE 0.00 GPS 43°35'290 N 007°07'312 E	5,02
2,31	2,31	 <p>2</p>	ZONE ETALONNAGE 2,314 CALIBRATION ZONE 2,314 FACE BORNE INCENDIE GPS 43°36'474 N 007°07'546 E	2,71
2,67	0,36	 <p>3</p>	T.D.  R.P.	2,35
5,02	2,35	 <p>4</p>	FIN ZONE ETALONNAGE 5,025 CALIBRATION END ZONE 5,025 GPS 43°37'868 N 007°08'101 E	0,00
		<p>10</p>		